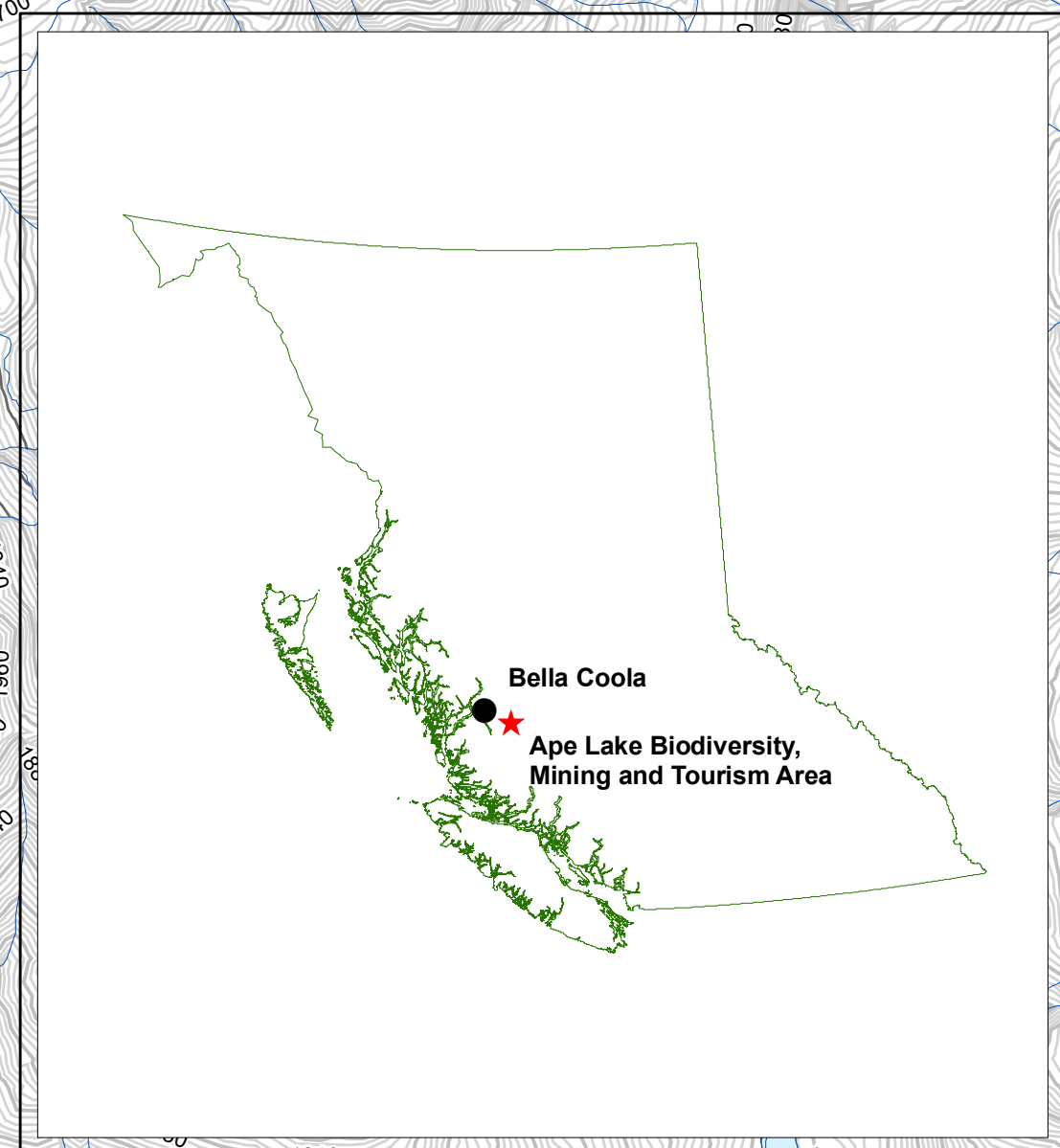



**Ape Lake
Biodiversity, Mining
and Tourism Area**






Ape Lake

Biodiversity, Mining and Tourism Area

Official Plan: BMTA - Ape Lake, September 30, 2008

0 0.3 0.6 1.2 1.8 2.4
Kilometers



The crown land that is the Ape Lake Biodiversity, Mining and Tourism Area does not include any land that is exempted from the Ape Lake Biodiversity, Mining and Tourism Area under the Order in Council that establishes the Ape Lake Biodiversity, Mining and Tourism Area.

| | | |
|---|--|--|
| <p>Legend</p> <ul style="list-style-type: none"> Biodiversity, Mining and Tourism Boundary denotes the position of UTM coordinates shown denotes metres denotes line drawn parallel to and perpendicularly distant from a natural feature or boundary as shown | <p>Point of Commencement</p> <p>UTM Coordinate</p> <p>Northing 5783558m Easting 681412m</p> <p>thence clockwise.</p> <p>The Biodiversity, Mining and Tourism Boundary shown on this plan is hereby approved</p> <p>Coast Implementation Team Date</p> | <p>Data Sources:</p> <p>Catastral Database Management System (CDMS)</p> <p>Terran Resource Information Management (TRIM)</p> <p>North American Datum (NAD) 83 Universal Transverse Mercator UTM 9</p> <p>UTM Coordinates are derived from TRIM Base</p> <p>BCOG map sheets: 093D.009, 093D.010, 093D.019, 093D.020, 093D.025, 093D.030</p> <p>Land Districts Range 3 Coast District</p> |
|---|--|--|

Produced by
ILMB, Nanaimo Service Centre
Date plotted: September 30, 2008
Filename: cmta_Ape_Lake.pdf